

TRAFFIC REGULATION ORDER (TRO) CONSULTATION

ARN9011MM – Bognor Regis: Clarence Road

19/9/24 – 10/10/24

Contents

Notice	Page 2
Statement of Reasons	Page 3
Draft Order	Page 4
Plan "c_arunsz9398nen_2" - existing restrictions	Page 5
Plan "c_arunsz9398nen_2" - proposals	Page 6
Plan "c_arunsz9399ses_2" - existing restrictions	Page 7
Plan "c_arunsz9399ses_2" - proposals	Page 8

West Sussex County Council
((Arun District) (Parking Places & Traffic Regulation) (Consolidation) Order
2010)

(Bognor Regis: Clarence Road Amendment) Order 2024

NOTICE is hereby given that West Sussex County Council proposes to make a permanent Traffic regulation Order under the provisions of the Road Traffic Regulation Act 1984, the effect of which will be to install a loading bay for any vehicle at any time on the western side of Clarence Road in Bognor Regis, mid-way between its junctions with The Esplanade and Belmont Street.

Full details of the proposals in this notice can be viewed on the Traffic Regulation Order page of the [West Sussex County Council website](#). The website includes a response form for any comments or objections.

People without access to a computer who wish to view details of the scheme should telephone the West Sussex County Council Contact Centre on 01243 642105 to receive the documents by post.

Any comments or objections about the proposal must be received before 10 October 2024. These may be submitted via the response form on the website mentioned above, by e-mail to tro.consultation@westsussex.gov.uk or in writing to TRO Team, West Sussex County Council, The Grange, Tower Street, Chichester, PO19 1RH. For legal reasons, only correspondence including a full name and address will be considered. Please quote reference ARN9011-MM in all correspondence.

Dated this 19th day of September 2024.
Director of Law & Assurance, County Hall, Chichester.

West Sussex County Council
((Arun District) (Parking Places & Traffic Regulation) (Consolidation) Order
2010)

(Bognor Regis, Clarence Road Amendment) Order 2024

Statement of Reasons for Proposing to Make the Order

West Sussex County Council proposes to make a permanent Traffic Regulation Order that will install a loading bay for any vehicle at any time on the western side of Clarence Road in Bognor Regis, mid-way between its junctions with The Esplanade and Belmont Street.

Planning consent has been granted for the construction of a new hotel on the site of the former fire station located on the western side of Clarence Road. To accommodate the expected frequent deliveries to the new building a layby for loading will be constructed on the western side of the road. This will allow deliveries to be made safely without obstructing traffic on Clarence Road. The proposed Order formalises this arrangement to prevent the new layby being obstructed by general parking.

The new order is therefore proposed to facilitate the passage of traffic.

The attached drawings, numbered SZ9399SES and SZ9398NEN show the lengths of roads affected by the proposed order.

Director of Law & Assurance
20 June 2024
ADR9011-MM

WEST SUSSEX COUNTY COUNCIL
((ARUN DISTRICT) (PARKING PLACES & TRAFFIC REGULATION)
(CONSOLIDATION) ORDER 2010)

(BOGNOR REGIS: CLARENCE ROAD AMENDMENT) ORDER 2024

West Sussex County Council in exercise of their powers under Sections 1 (a) 2 (1) and (2), 4 (2), 45. 46. 49 and 53 and Part IV of Schedule 9 of the Road Traffic Regulation Act 1984 ("the Act") as amended and of all other enabling powers and after consultation with the Chief Officer of Police in accordance with Part III of Schedule 9 to the Act hereby make the following Order:-

1. The Order shall come into operation on the ***** day of ***** 2024 and may be cited as "West Sussex County Council) ((Arun District) (Parking Places & Traffic Regulation) (Consolidation) Order 2010) (Bognor Regis: Clarence Road Amendment) Order 2024".
2. The "West Sussex County Council ((Arun District) (Parking Places & Traffic Regulation) (Consolidation) Order 2010" is hereby amended by the replacement of the plans specified in the First Schedule to this Order, with the plans specified in the Second Schedule, attached hereto.

FIRST SCHEDULE
Plans to be Replaced

SZ9398NEN (Issue Number 3)
SZ9399SES (Issue Number 5)

SECOND SCHEDULE
Replacement Plans

SZ9398NEN (Issue Number 4*)
SZ9399SES (Issue Number 6*)

*Issue numbers may change upon completion due to pending amendments on
The Esplanade

For and on behalf of WEST SUSSEX COUNTY COUNCIL

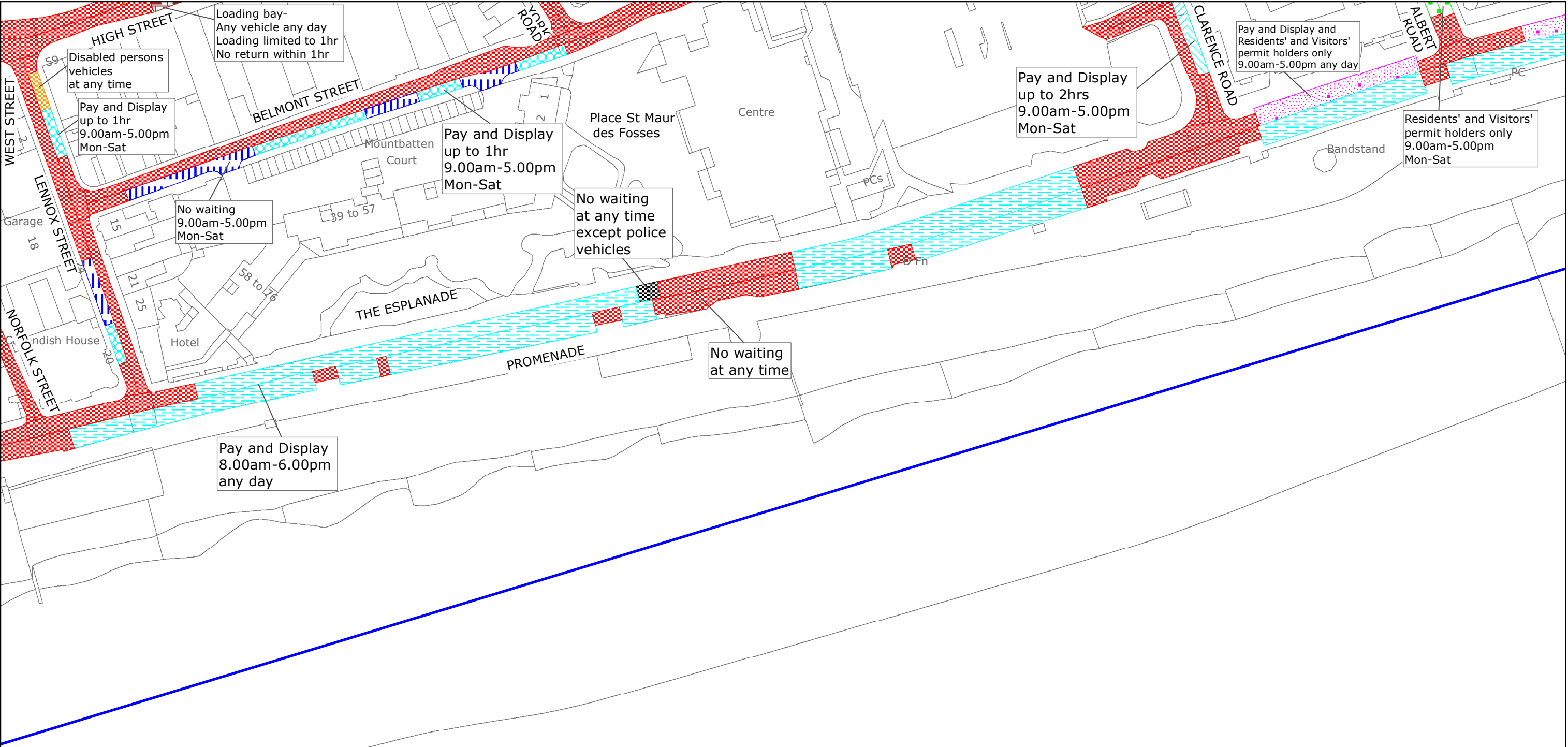
Authorised Signatory:

NAME:

DATE MADE:

ARN9011-MM

PAGE 1 OF 2: EXISTING RESTRICTIONS ONLY



West Sussex County Council
Highways & Transport
The Grange
Tower Street
Chichester
West Sussex
PO19 1RH

ARUN DISTRICT: BOGNOR REGIS

WAITING RESTRICTIONS

Reproduced from or based upon 2018 Ordnance Survey mapping with permission of the Controller of HMSO (c) Crown Copyright reserved.
Unauthorised reproduction infringes Crown copyright and may lead to prosecution or civil proceedings West Sussex County Council Licence No. 100018485

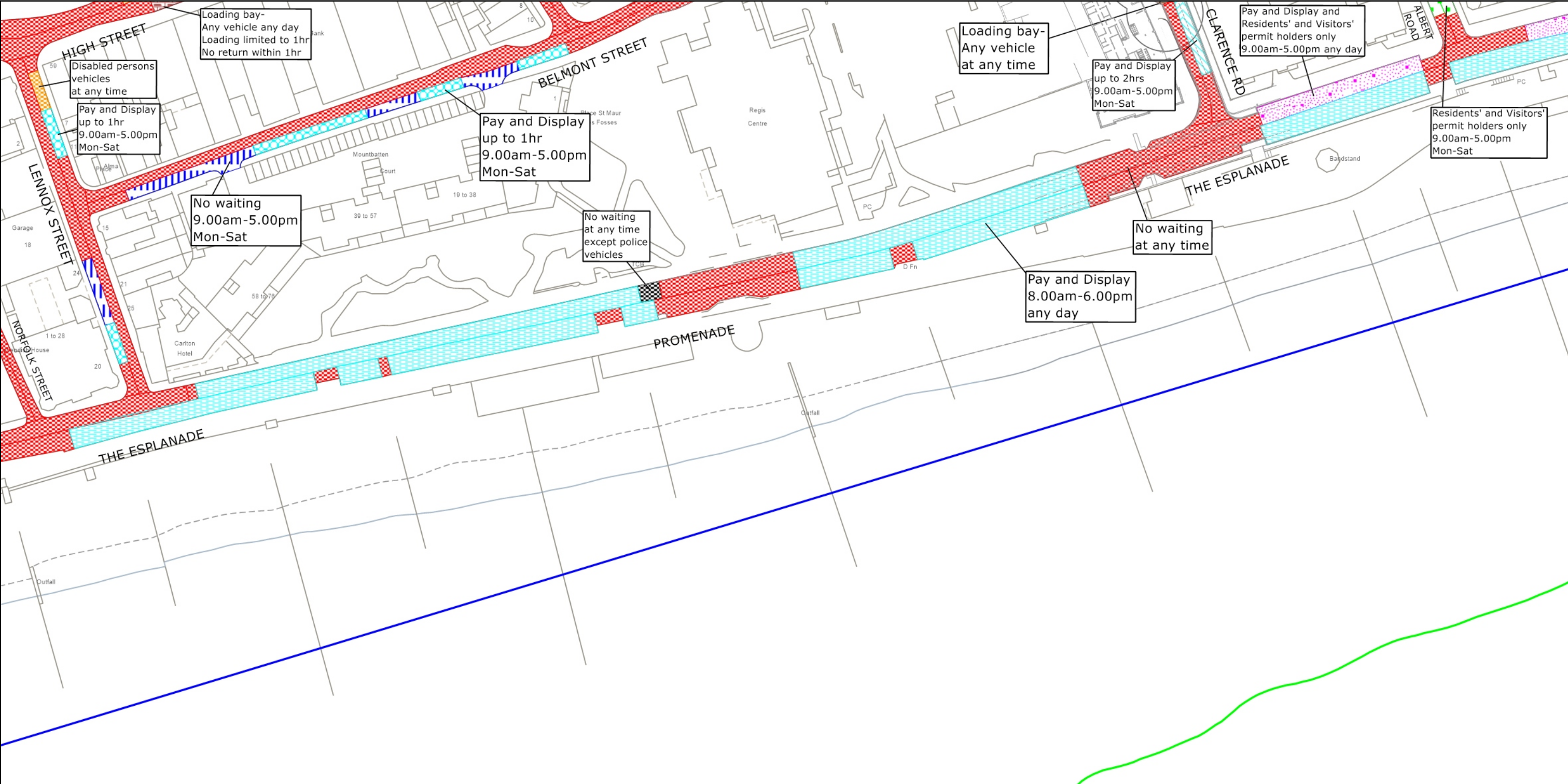
TILE REF NO:
SZ9398NEN

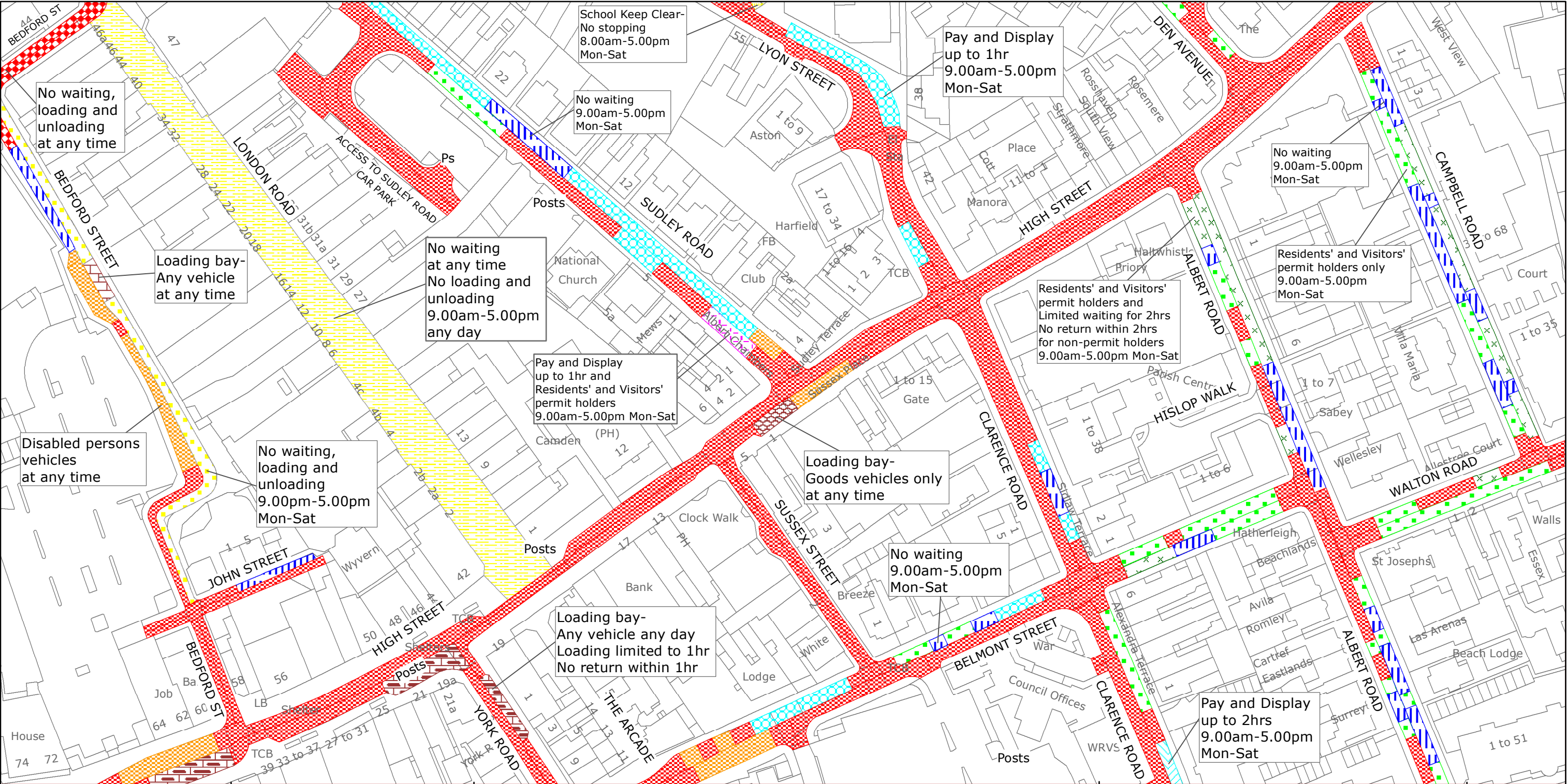
SHEET ISSUE NO 3
SHEET ACTIVE FROM - 19/02/2018

N

SCALE:
1:1250
at A3 size

PAGE 2 OF 2: PROPOSED CHANGES TO RESTRICTIONS (CIRCLED)





West Sussex County Council
Highways & Transport
The Grange
Tower Street
Chichester
West Sussex
PO19 1RH

ARUN DISTRICT: BOGNOR REGIS
WAITING RESTRICTIONS

Reproduced from or based upon 2018 Ordnance Survey mapping with permission of the Controller of HMSO (c) Crown Copyright reserved.
Unauthorised reproduction infringes Crown copyright and may lead to prosecution or civil proceedings West Sussex County Council Licence No. 100018485

TILE REF NO:
SZ9399SES

SHEET ISSUE NO 5
SHEET ACTIVE FROM - 19/02/2018

N

SCALE:
1:1250
at A3 size

PAGE 2 OF 2: PROPOSED CHANGES TO RESTRICTIONS (CIRCLED)

