

TRAFFIC REGULATION ORDER (TRO) CONSULTATION

HOR2402RC – Steyning: Vicarage Lane

25/7/24 – 15/8/24

Contents

Notice	Page 2
Statement of Reasons	Page 3
Draft Order	Page 4
Plan "c_horshamtq1711nes" - existing restrictions	Page 5
Plan "c_horshamtq1711nes" - proposals	Page 6
Plan "c_horshamtq1711sen_3" - existing restrictions	Page 7
Plan "c_horshamtq1711sen_3" - proposals	Page 8

WEST SUSSEX COUNTY COUNCIL
((HORSHAM DISTRICT) (PARKING PLACES AND TRAFFIC REGULATION)
(CONSOLIDATION NO. 2) ORDER 2006)
(VICARAGE LANE & ADJOINING ROADS AMENDMENT) ORDER 202*

NOTICE is hereby given that West Sussex County Council propose to make a permanent Order under the provisions of the Road Traffic Regulation Act 1984, Order the effect of which will be to introduce lengths of prohibition of waiting at all times (double yellow lines) on:-

- (i) Vicarage Lane, south side between Church Lane and Station Road;
- (ii) Church Lane, both sides between Vicarage Lane junction and Tanyard Lane junction;
- (iii) Tanyard Lane, both sides west of the junction with Church Lane;
- (iv) Shooting Field, west side between Tanyard Lane junction and Thornscroft northern junction;
- (v) Thornscroft northern and southern junctions, both sides west of Shooting Field.

Full details of the proposals in this Notice can be viewed on our website www.westsussex.gov.uk/tro. The website includes a response form for comments or objections.

Paper copies of documents will not be available to view in council offices or libraries. People without access to a computer who wish to view details of the scheme should telephone the West Sussex County Council Contact Centre on 01243 642105 to receive the documents by post.

Any objections or comments about the proposal must be received by 15 August 2024. These may be sent via the response form on the website, in writing to: TRO Team, West Sussex County Council, The Grange, Tower Street, Chichester, PO19 1RH; or by e-mail to: tro.consultation@westsussex.gov.uk. All correspondence should be addressed to the undersigned, quoting reference no. TRO/HOR2402/RC. Only correspondence including a full name and address will be considered.

Dated 25 July 2024
Director of Law & Assurance
County Hall
Chichester

WEST SUSSEX COUNTY COUNCIL
((HORSHAM DISTRICT) (PARKING PLACES AND TRAFFIC REGULATION)
(CONSOLIDATION NO. 2) ORDER 2006)
(VICARAGE LANE & ADJOINING ROADS AMENDMENT) ORDER 202*

STATEMENT OF REASONS FOR PROPOSING TO MAKE THE ORDER

The County Council in exercise of their powers under the Road Traffic Regulation Act 1984, propose to introduce a permanent Order the effect of which will be to introduce lengths of prohibition of waiting at all times (double yellow lines) on:-

- (i) Vicarage Lane, south side between Church Lane and Station Road;
- (ii) Church Lane, both sides between Vicarage Lane junction and Tanyard Lane junction;
- (iii) Tanyard Lane, both sides west of the junction with Church Lane;
- (iv) Shooting Field, west side between Tanyard Lane junction and Thornsroft northern junction;
- (v) Thornsroft northern and southern junctions, both sides west of Shooting Field.

Vicarage Lane is a narrow road that provides access to Fletcher's Croft carpark, the entrance to Steyning Grammar School, St Andrew's Church, the library and museum. Vehicles parking on both sides of the road are creating access issues for larger vehicles and coaches and there have been incidences of vehicles getting stuck. An application was made to the County Council for a Community Scheme to resolve these issues.

Due to the available road width and nature of vehicular traffic using this road it is proposed to replace the existing single yellow line on the south side of Vicarage Lane, between Church Lane and Station Road with a prohibition of waiting at any time (double yellow lines). A review of the parking practice in the locality has been undertaken and lengths of double yellow lines are proposed on Church Lane and Shooting Field and adjoining junctions to improve vehicular access.

The proposed parking restrictions aim to better facilitate vehicular movement and ensure vehicles can manoeuvre safely whilst keeping parking displacement to a minimum.

This Order is proposed to avoid danger to persons or traffic using the road or for preventing such danger from arising and to facilitate the safe passage of traffic, for preventing damage to the road and for facilitating passage on the road of any class of traffic (including pedestrians)

Plan Nos. TQ1711NES and TQ1711SEN show the lengths of roads affected by this proposal

Director of Law & Assurance
County Hall
Chichester
July 2024

WEST SUSSEX COUNTY COUNCIL
((HORSHAM DISTRICT) (PARKING PLACES AND TRAFFIC REGULATION)
(CONSOLIDATION NO. 2) ORDER 2006)
(VICARAGE LANE & ADJOINING ROADS AMENDMENT) ORDER 202*

West Sussex County Council in exercise of their powers under Sections 1 (1) 2 (1) and (2), 4 (2), 45, 46, 49 and 53 and Part IV of Schedule 9 of the Road Traffic Regulation Act 1984 "the Act" as amended and of all other enabling powers and after consultation with the chief officer of police in accordance with Part III of Schedule 9 to the Act hereby make the following Order:-

1. This Order shall come into operation on the X day of X 202* and may be cited as "West Sussex County Council ((Horsham District) (Parking Places and Traffic Regulation) (Consolidation No. 2) Order 2006) (Vicarage Lane & Adjoining Roads Amendment) Order 202*."
2. The "West Sussex County Council (Horsham District) (Parking Places and Traffic Regulation) (Consolidation No.2) Order 2006" is hereby amended by the deletion from it of the plans specified in the First Schedule to this Order and the substitution of the plans attached in the Second Schedule to this Order.

FIRST SCHEDULE
Plan numbers to be deleted

TQ1711NES (Sheet Issue No. 4)
TQ1711SEN (Sheet Issue No. 3)

SECOND SCHEDULE
Plan numbers to be substituted
(as attached)

TQ1711NES (Sheet Issue No. 5)
TQ1711SEN (Sheet Issue No. 4)

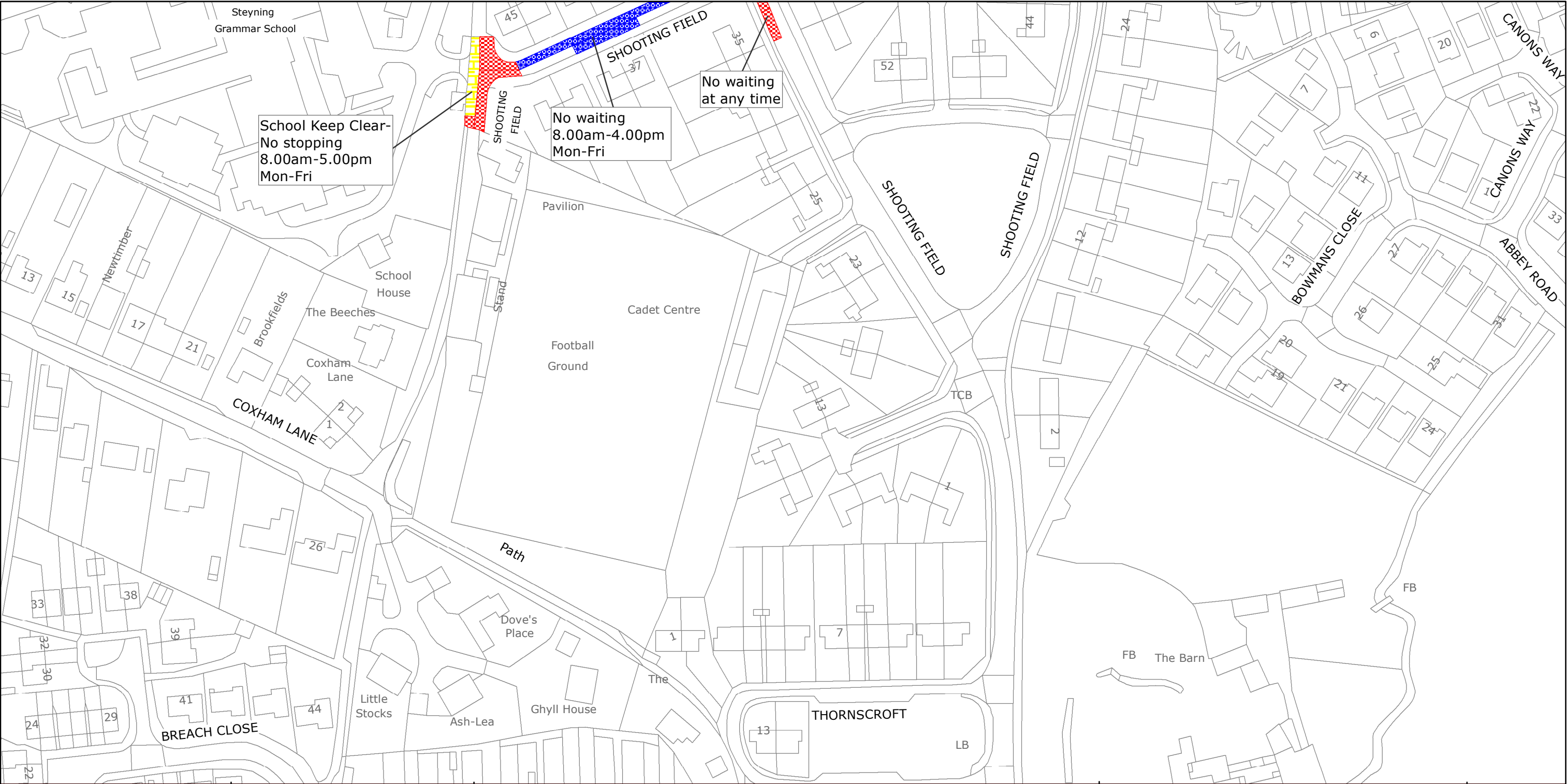
For and on behalf of WEST SUSSEX COUNTY COUNCIL

Authorised Signatory:

NAME:

DATE MADE:

PAGE 1 OF 2: EXISTING RESTRICTIONS ONLY



West Sussex County Council
Highways & Transport
The Grange
Tower Street
Chichester
West Sussex
PO19 1RH

HORSHAM DISTRICT: STEYNING
WAITING RESTRICTIONS

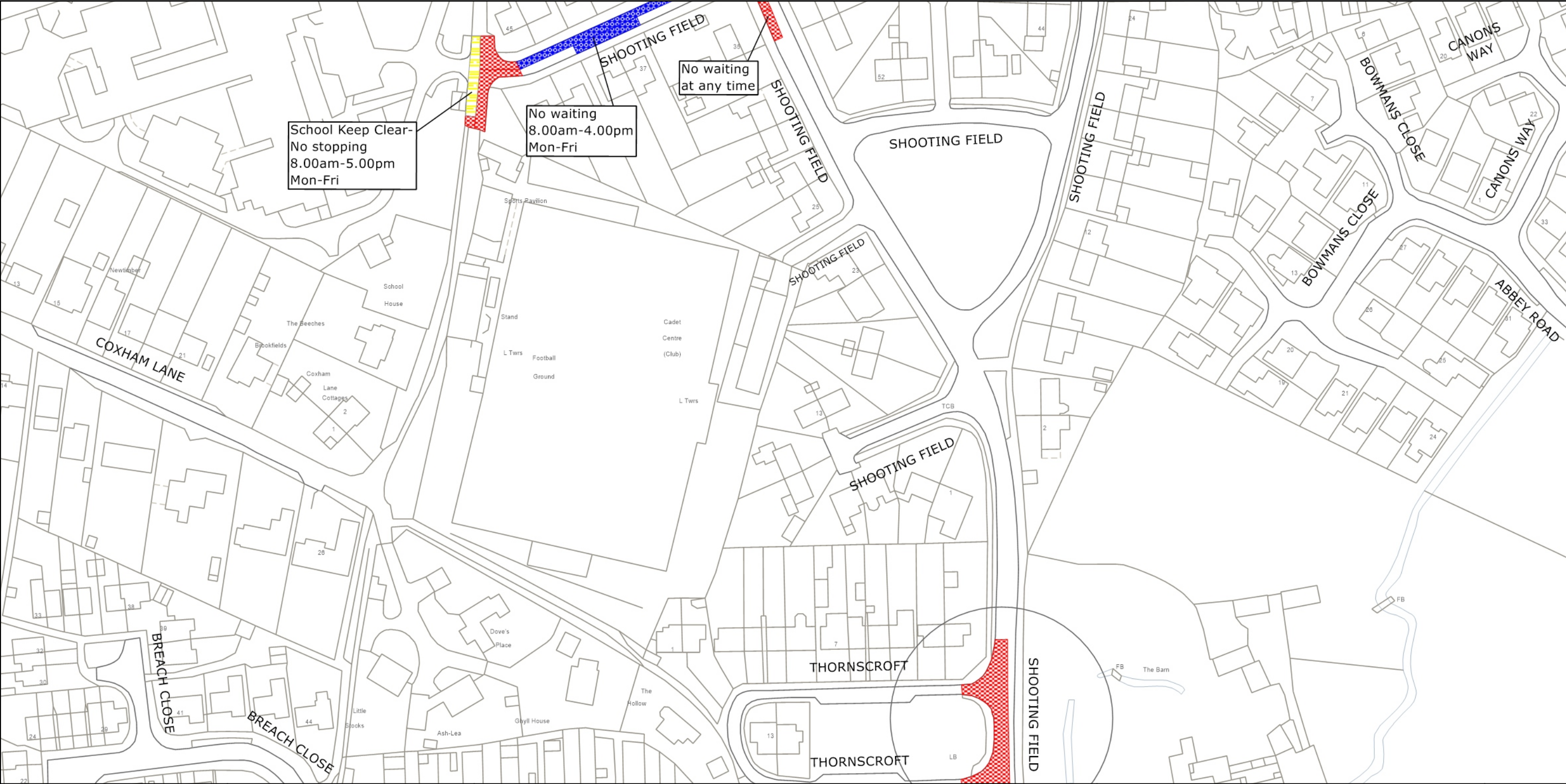
Reproduced from or based upon 2018 Ordnance Survey mapping with permission of the Controller of HMSO (c) Crown Copyright reserved.
Unauthorised reproduction infringes Crown copyright and may lead to prosecution or civil proceedings West Sussex County Council Licence No. 100018485



TILE REF NO:
TQ1711NES

SHEET ISSUE NO 4
SHEET ACTIVE FROM - 24/09/2018

N
SCALE:
1:1250
at A3 size

PAGE 2 OF 2: PROPOSED CHANGES TO RESTRICTIONS (CIRCLED)



	<p>West Sussex County Council Highways & Transport The Grange Tower Street Chichester West Sussex PO19 1RH</p>	<p>HORSHAM DISTRICT: STEYNING</p> <p>PROPOSED WAITING RESTRICTIONS (06.06.2024_MG)</p>	<p>TILE REF NO: TQ1711NES</p> <p>SHEET ISSUE NO 5_HOR2402</p> <p>SHEET ACTIVE FROM - DD.MM.YYYY</p>	<p>N</p>  <p>SCALE: 1:1250 at A3 size</p>
------------------------------------------------------------------------------------	--------------------------------------------------------------------------------------------------------------------------------------------	----------------------------------------------------------------------------------------	---------------------------------------------------------------------------------------------------------	----------------------------------------------------------------------------------------------------------------------------------------

© Crown copyright and database rights 2024 OS AC0000849983. You are permitted to use this data solely to enable you to respond to, or interact with, the organisation that provided you with the data. You are not permitted to copy, sub-license, distribute or sell any of this data to third parties in any form.

No waiting at any time

**Waiting limited to 1hr
No return within 1hr
8.00am-6.00pm Mon-Sat**

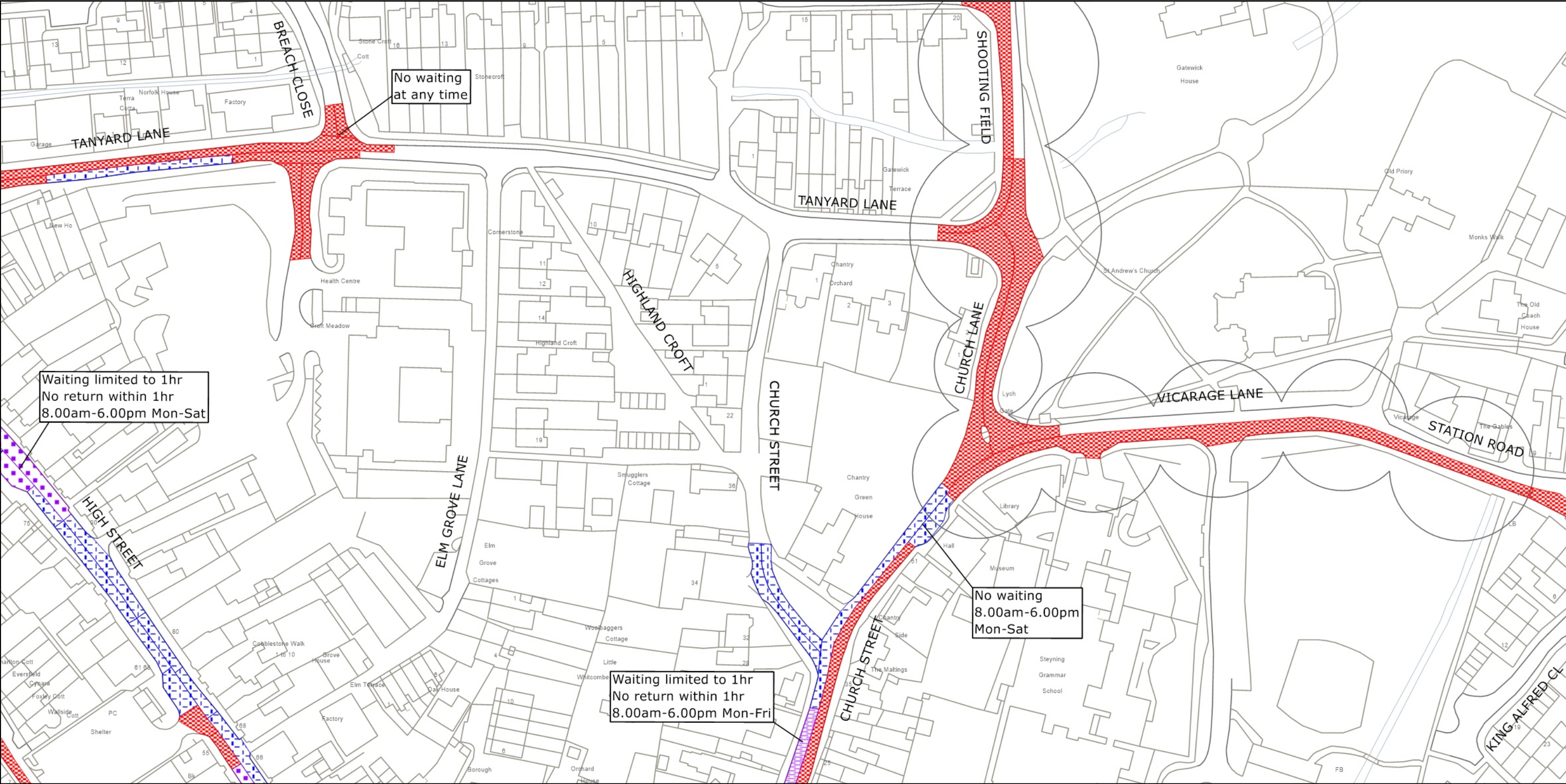
**No waiting
8.00am-6.00pm
Mon-Sat**



**Waiting limited to 1hr
No return within 1hr
8.00am-6.00pm Mon-Fri**

SCALE:
1:1250
at A3 size

Reproduced from or based upon 2006 Ordnance Survey mapping with permission of the Controller of HMSO (c) Crown Copyright reserved.
Unauthorised reproduction infringes Crown copyright and may lead to prosecution or civil proceedings West Sussex County Council Licence No. 100018485

PAGE 2 OF 2: PROPOSED CHANGES TO RESTRICTIONS (CIRCLED)



	<p>West Sussex County Council Highways & Transport The Grange Tower Street Chichester West Sussex PO19 1RH</p>	<p>HORSHAM DISTRICT: STEYNING</p> <p>PROPOSED WAITING RESTRICTIONS (06.06.2024_MG)</p>	<p>TILE REF NO: TQ1711SEN</p> <p>SHEET ISSUE NO 4_HOR2402</p> <p>SHEET ACTIVE FROM - DD.MM.YYYY</p>	<p>N</p>  <p>SCALE: 1:1250 at A3 size</p>
------------------------------------------------------------------------------------	--------------------------------------------------------------------------------------------------------------------------------------------	----------------------------------------------------------------------------------------	---------------------------------------------------------------------------------------------------------	----------------------------------------------------------------------------------------------------------------------------------------

© Crown copyright and database rights 2024 OS AC0000849983. You are permitted to use this data solely to enable you to respond to, or interact with, the organisation that provided you with the data. You are not permitted to copy, sub-license, distribute or sell any of this data to third parties in any form.