

TRAFFIC REGULATION ORDER (TRO) CONSULTATION

ADR9023MM – Lancing: Old Shoreham Road & Manor Way

9/1/25 – 30/1/25

Contents

Notice	Page 2
Statement of Reasons	Page 3
Draft Order	Page 4
Plan "c_adurtq1805nes_2" - existing restrictions	Page 5
Plan "c_adurtq1805nes_2" - proposals	Page 6
Plan "c_adurtq1805sen" - existing restrictions	Page 7
Plan "c_adurtq1805sen" - proposals	Page 8

West Sussex County Council
((Adur District) (Parking Places & Traffic Regulation) (Consolidation) Order
2009)

(Lancing: Old Shoreham Road & Manor Way Amendment) Order 2025

NOTICE is hereby given that West Sussex County Council proposes to make a permanent Traffic regulation Order under the provisions of the Road Traffic Regulation Act 1984, the effect of which will be to prohibit waiting at any time (introduce double yellow lines) on both sides of the western end of Old Shoreham Road in Lancing at the entrance to a residential property development being built on land east of the Grinstead Lane Roundabout. The Order also prohibits waiting at any time at the junction of Old Shoreham Road with Manor Way.

Full details of the proposals in this notice can be viewed on the Traffic Regulation Order page of the [West Sussex County Council website](https://www.westsussex.gov.uk/traffic-regulation-order). The website includes a response form for any comments or objections.

People without access to a computer who wish to view details of the scheme should telephone the West Sussex County Council Contact Centre on 01243 642105 to receive the documents by post.

Any comments or objections about the proposal must be received before 30 January 2025. These may be submitted via the response form on the website mentioned above, by e-mail to tro.consultation@westsussex.gov.uk or in writing to TRO Team, West Sussex County Council, The Grange, Tower Street, Chichester, PO19 1RH. For legal reasons, only correspondence including a full name and address will be considered. Please quote reference ADR9023-MM in all correspondence.

Dated this 9th day of January 2025.
Director of Law & Assurance, County Hall, Chichester.

West Sussex County Council
((Adur District) (Parking Places & Traffic Regulation) (Consolidation) Order
2009)

(Lancing: Old Shoreham Road & Manor Way Amendment) Order 2025

Statement of Reasons for Proposing to Make the Order

West Sussex County Council proposes to make a permanent Traffic Regulation Order that will prohibit waiting at any time (introduce double yellow lines) on both sides of the western end of Old Shoreham Road in Lancing. The Order also prohibits waiting at any time at the junction of Old Shoreham Road with Manor Way.

Planning permission has been granted for the construction of a new residential property development on land east of the Grinstead Lane Roundabout. This development will be accessed from a new junction joining the western end of Old Shoreham Road. The proposed Order installs double yellow lines at this new junction to prevent parked vehicles obstructing access to the new development, and to maintain safety at the junction.

The opportunity is also being taken to install double yellow lines at the nearby junction of Manor Way with Old Shoreham Road. This restriction is also proposed to prevent parked vehicles obstructing sightlines and safe access into Manor Way.

The new order is therefore proposed to avoid danger to persons or other traffic using the affected lengths of road and to facilitate the passage of traffic.

The attached drawings, numbered TQ1805NES and TQ1805SEN show the lengths of roads affected by the proposed order.

Director of Law & Assurance
16 December 2024
ADR9023-MM

WEST SUSSEX COUNTY COUNCIL
((ADUR DISTRICT) (PARKING PLACES & TRAFFIC REGULATION)
(CONSOLIDATION) ORDER 2009)

(LANCING: OLD SHOREHAM ROAD & MANOR WAY AMENDMENT) ORDER 2025

West Sussex County Council in exercise of their powers under Sections 1 (a) 2 (1) and (2), 4 (2), 45. 46. 49 and 53 and Part IV of Schedule 9 of the Road Traffic Regulation Act 1984 ("the Act") as amended and of all other enabling powers and after consultation with the Chief Officer of Police in accordance with Part III of Schedule 9 to the Act hereby make the following Order:-

1. The Order shall come into operation on the ***** day of ***** 2025 and may be cited as "West Sussex County Council) ((Adur District) (Parking Places & Traffic Regulation) (Consolidation) Order 2009) (Lancing: Old Shoreham Road & Manor Way Amendment) Order 2025".
2. The "West Sussex County Council ((Adur District) (Parking Places & Traffic Regulation) (Consolidation) Order 2009" is hereby amended by the replacement of the plans specified in the First Schedule to this Order, with the plans specified in the Second Schedule, attached hereto.

FIRST SCHEDULE
Plans to be Replaced

TQ1805NES (Issue Number 1)
TQ1805SEN (Issue Number 1)

SECOND SCHEDULE
Replacement Plans

TQ1805NES (Issue Number 2)
TQ1805SEN (Issue Number 2)

For and on behalf of WEST SUSSEX COUNTY COUNCIL

Authorised Signatory:

NAME:

DATE MADE:

ADR9023-MM

PAGE 1 OF 2: EXISTING RESTRICTIONS ONLY



West Sussex County Council
Highways & Transport
The Grange
Tower Street
Chichester
West Sussex
PO19 1RH

ADUR DISTRICT: LANCING
WAITING RESTRICTIONS

Reproduced from or based upon 2013 Ordnance Survey material with permission of the Controller of HMSO (c) Crown Copyright reserved.
Unauthorised reproduction infringes Crown copyright and may lead to prosecution or civil proceedings West Sussex County Council Licence No. 100023447

TILE REF NO:
TQ1805SEN


SHEET ISSUE NO 1
SHEET ACTIVE FROM -30/03/2015



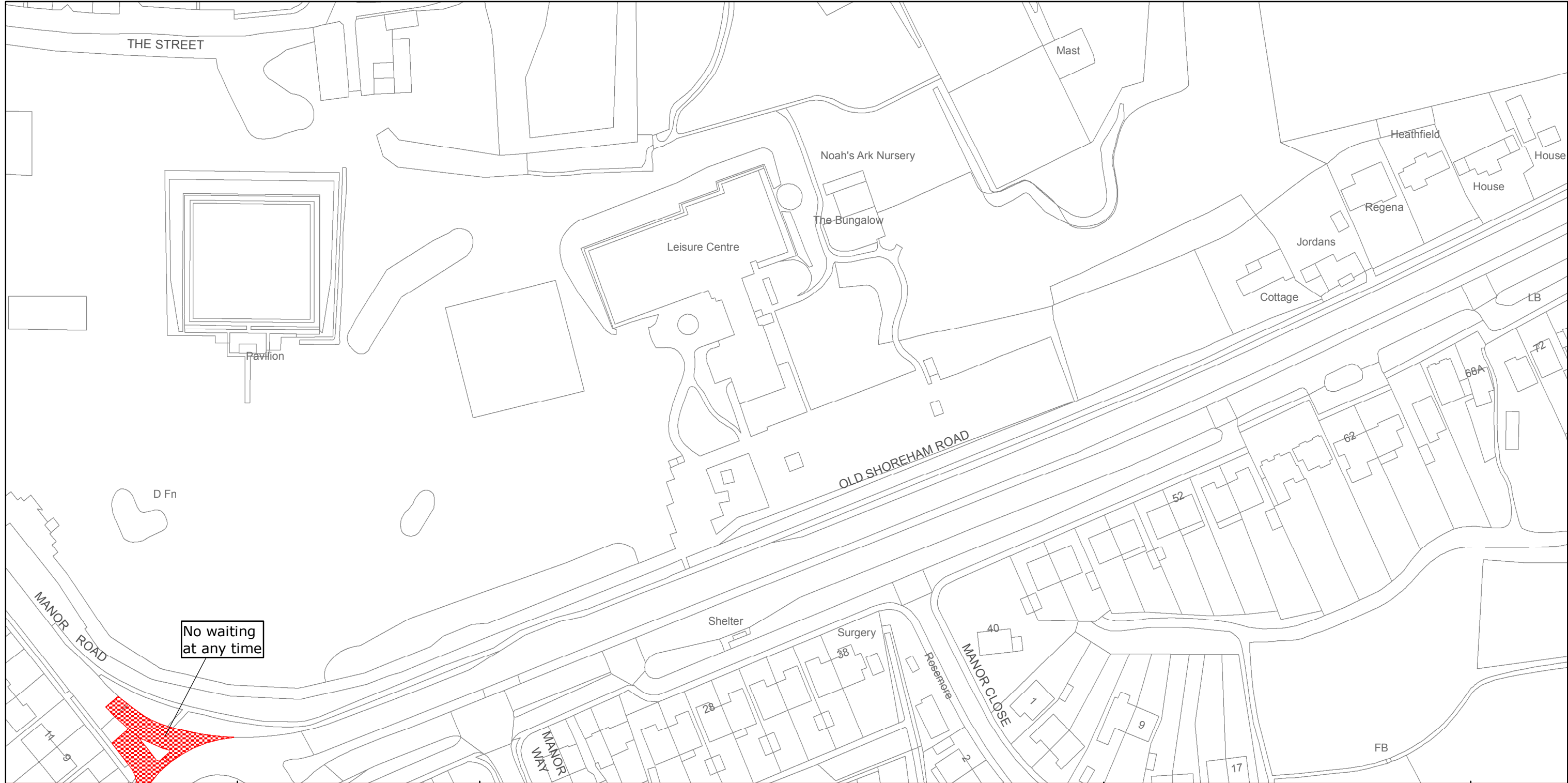
SCALE:
1:1250
at A3 size

PAGE 2 OF 2: PROPOSED CHANGES TO RESTRICTIONS (CIRCLED)



 <p>West Sussex County Council Highways & Transport The Grange Tower Street Chichester West Sussex PO19 1RH</p>	<p>ADUR DISTRICT: LANCING</p> <p>PROPOSED WAITING RESTRICTIONS (12.11.2024)</p>	<p>TILE REF NO: TQ1805SEN</p> <p>SHEET ISSUE NO 2a_ADR9023</p> <p>SHEET ACTIVE FROM - DD.MM.YYYY</p>	<p>N</p> <p>SCALE: 1:1250 at A3 size</p>
---	---	--	--

© Crown copyright and database rights 2024 OS AC0000849983. You are permitted to use this data solely to enable you to respond to, or interact with, the organisation that provided you with the data. You are not permitted to copy, sub-license, distribute or sell any of this data to third parties in any form.



West Sussex County Council
Highways & Transport
The Grange
Tower Street
Chichester
West Sussex
PO19 1RH

ADUR DISTRICT: LANCING
WAITING RESTRICTIONS

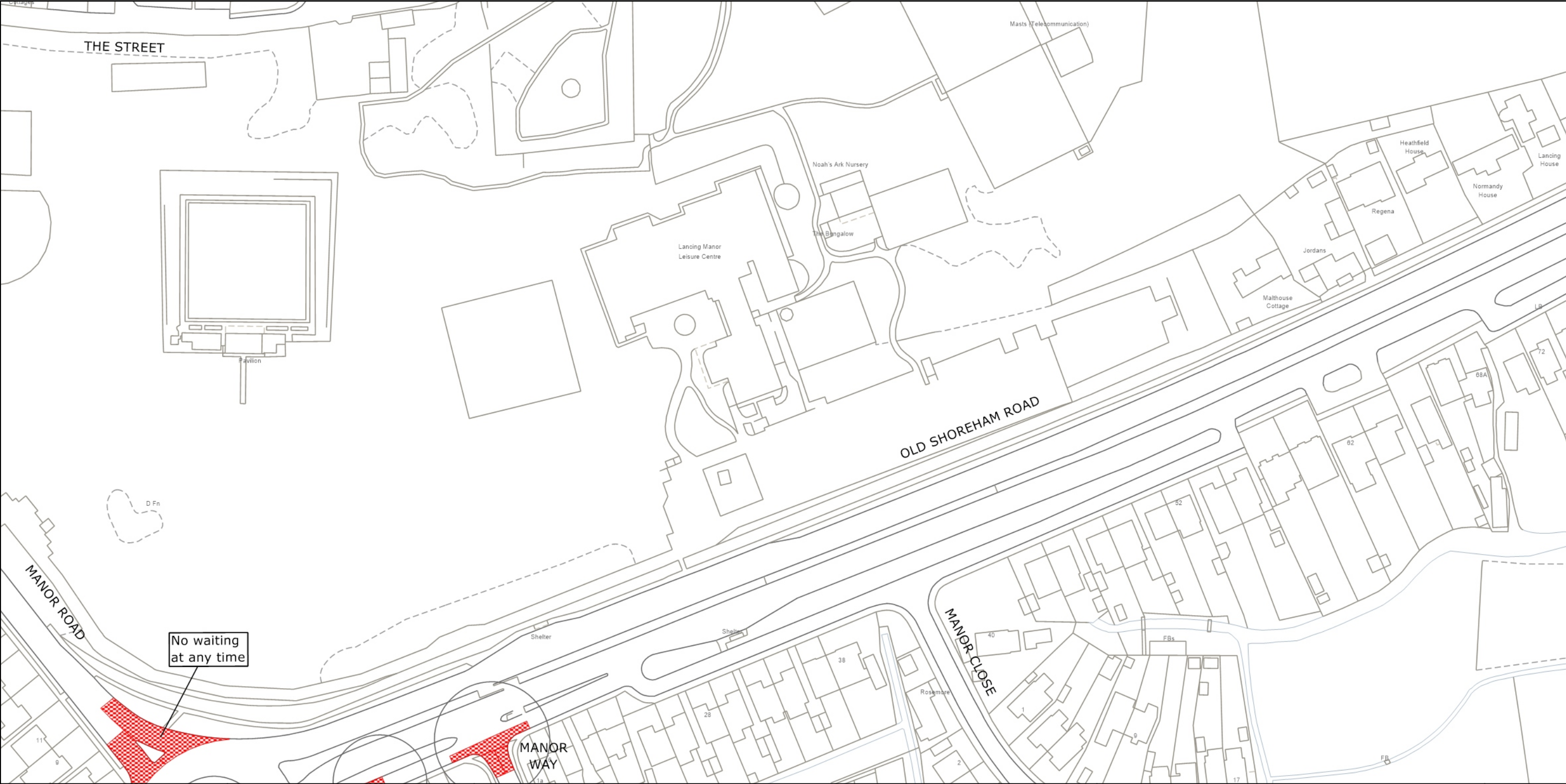
Reproduced from or based upon 2013 Ordnance Survey material with permission of the Controller of HMSO (c) Crown Copyright reserved.
Unauthorised reproduction infringes Crown copyright and may lead to prosecution or civil proceedings West Sussex County Council Licence No. 100023447


TILE REF NO:
TQ1805NES

SHEET ISSUE NO 1
SHEET ACTIVE FROM -30/03/2015

N
SCALE:
1:1250
at A3 size

PAGE 2 OF 2: PROPOSED CHANGES TO RESTRICTIONS (CIRCLED)



	<p>West Sussex County Council Highways & Transport The Grange Tower Street Chichester West Sussex PO19 1RH</p>	<p>ADUR DISTRICT: LANCING</p> <p>PROPOSED WAITING RESTRICTIONS (12.11.2024)</p>	<p>TILE REF NO: TQ1805NES</p> <p>SHEET ISSUE NO 2_ADR9023</p> <p>SHEET ACTIVE FROM - DD.MM.YYYY</p>	<p>N</p> <p>SCALE: 1:1250 at A3 size</p>
--	--	---	---	--

© Crown copyright and database rights 2024 OS AC0000849983. You are permitted to use this data solely to enable you to respond to, or interact with, the organisation that provided you with the data. You are not permitted to copy, sub-license, distribute or sell any of this data to third parties in any form.