

# **TRAFFIC REGULATION ORDER (TRO) CONSULTATION**

**ADR8022MM – Shoreham by Sea: Upper Shoreham Road & Middle Road**

**9/1/25 – 30/1/25**

## **Contents**

Notice	Page 2
Statement of Reasons	Page 3
Draft Order	Page 4
Plans – existing & proposed	Pages 5-12

**West Sussex County Council**  
**((Adur District) (Parking Places & Traffic Regulation) (Consolidation) Order**  
**2009)**

**(Shoreham-By-Sea: Upper Shoreham Road and Middle Road Amendment) Order**  
**2025**

NOTICE is hereby given that West Sussex County Council proposes to make a permanent Traffic regulation Order under the provisions of the Road Traffic Regulation Act 1984, the effect of which will be to prohibit waiting at any time (introduce double yellow lines) at the junction of Upper Shoreham Road with The Drive in Shoreham-By-Sea and extends the existing double yellow lines on the southern side of Upper Shoreham Road at its eastern junction with Buckingham Road. The Order also extends lengths of existing double yellow lines on Middle Road.

**Shoreham-By-Sea: Upper Shoreham Road – Pedestrian and Cyclists Crossing Place**

NOTICE is hereby given that West Sussex County Council proposes to install a zebra crossing on Upper Shoreham Road in Shoreham-By-Sea located at the site of an existing traffic island between the two arms of its junction with Buckingham Road. The crossing would be of a dual use design to facilitate crossing by pedestrians and cyclists, linking new cycle lanes on Buckingham Road and The Drive.

**Shoreham-By-Sea: Buckingham Road and The Drive: Traffic Calming Features**

NOTICE is hereby given that West Sussex County Council proposes to install raised traffic calming features on both arms of Buckingham Road at its junction with Upper Shoreham Road, and on The Drive at its junction with Upper Shoreham Road. In addition to providing traffic calming, these features will provide crossing points for a new shared use pedestrian/cycle route being installed at the affected junctions.

The proposed features will be constructed in black macadam with a height of 65mm and ramps of 0.7m in length.

Full details of the proposals in this notice can be viewed on the Traffic Regulation Order page of the [West Sussex County Council website](https://www.westsussex.gov.uk/traffic-regulation-order). The website includes a response form for any comments or objections.

People without access to a computer who wish to view details of the scheme should telephone the West Sussex County Council Contact Centre on 01243 642105 to receive the documents by post.

Any comments or objections about the proposal must be received before 30 January 2025. These may be submitted via the response form on the website mentioned above, by e-mail to [tro.consultation@westsussex.gov.uk](mailto:tro.consultation@westsussex.gov.uk) or in writing to TRO Team, West Sussex County Council, The Grange, Tower Street, Chichester, PO19 1RH. For legal reasons, only correspondence including a full name and address will be considered. Please quote reference CMS1801-MM in all correspondence.

Dated this 9th day of January 2025.  
Director of Law & Assurance, County Hall, Chichester.

**West Sussex County Council**  
**((Adur District) (Parking Places & Traffic Regulation) (Consolidation) Order**  
**2009)**

**(Shoreham-By-Sea: Upper Shoreham Road and Middle Road Amendment)**  
**Order 2025**

**Statement of Reasons for Proposing to Make the Order**

West Sussex County Council proposes to make a permanent Traffic Regulation Order that will introduce double yellow lines at the junction of Upper Shoreham Road with The Drive in Shoreham-By-Sea and extend the existing double yellow lines on the southern side of Upper Shoreham Road at its eastern junction with Buckingham Road. The Order also extends lengths of existing double yellow lines on Middle Road.

**Shoreham-By-Sea: Upper Shoreham Road – Pedestrian and Cyclists Crossing Place**

West Sussex County Council proposes to install a zebra crossing on Upper Shoreham Road in Shoreham-By-Sea located at the site of an existing traffic island between the two arms of its junction with Buckingham Road. The crossing would be of a dual use design to facilitate crossing by pedestrians and cyclists, linking new cycle lanes on Buckingham Road and The Drive.

**Shoreham-By-Sea: Buckingham Road and The Drive: Traffic Calming Features**

West Sussex County Council proposes to install raised traffic calming features on both arms of Buckingham Road at its junction with Upper Shoreham Road, and on The Drive at its junction with Upper Shoreham Road.

The proposed waiting restrictions, zebra crossing and traffic calming features described above are all part of a larger scheme to provide better, safer access for pedestrians and cyclists travelling across Upper Shoreham Road. The project includes the installation of new cycle lanes on Buckingham Road with access to The Drive provided by the new zebra crossing, which will have a section for pedestrians and a separate parallel section for cyclists. Traffic calming features on Buckingham Road and The Drive will provide a level area for pedestrians and cyclists to cross the road while also reducing traffic speed. To accommodate the new arrangements safely, additional double yellow lines are proposed to ensure visibility at the junctions and crossing are not obstructed.

In addition to the project at the junction above it is proposed to improve cycle access along Middle Road by providing cycle bypass lanes through the existing buildout features. This requires minor adjustments to the length of double yellow lines at the buildouts to ensure safe access.

The new order is therefore proposed to avoid danger to persons or other traffic using the affected lengths of road and to improve the amenities of the area through which the road runs.

The attached drawings, numbered TQ2105NEN, TQ2205SEN and TQ2305SWN show the proposed waiting restrictions. Further drawings are attached to show the layout of the proposed crossing and traffic calming features.

Director of Law & Assurance  
7 December 2024 - ADR1905-MM

**WEST SUSSEX COUNTY COUNCIL**  
**((ADUR DISTRICT) (PARKING PLACES & TRAFFIC REGULATION)**  
**(CONSOLIDATION) ORDER 2009)**

**(SHOREHAM-BY-SEA: UPPER SHOREHAMROAD AND MIDDLE ROAD**  
**AMENDMENT) ORDER 2025**

West Sussex County Council in exercise of their powers under Sections 1 (a) 2 (1) and (2), 4 (2), 45. 46. 49 and 53 and Part IV of Schedule 9 of the Road Traffic Regulation Act 1984 ("the Act") as amended and of all other enabling powers and after consultation with the Chief Officer of Police in accordance with Part III of Schedule 9 to the Act hereby make the following Order:-

1. The Order shall come into operation on the \*\*\*\*\* day of \*\*\*\*\* 2025 and may be cited as "West Sussex County Council) ((Adur District) (Parking Places & Traffic Regulation) (Consolidation) Order 2009) (Shoreham-By-Sea: Upper Shoreham Road and Middle Road Amendment) Order 2025".
2. The "West Sussex County Council ((Adur District) (Parking Places & Traffic Regulation) (Consolidation) Order 2009" is hereby amended by the replacement of the plans specified in the First Schedule to this Order, with the plans specified in the Second Schedule, attached hereto.

**FIRST SCHEDULE**  
**Plans to be Replaced**

TQ2105NEN (Issue Number 3)  
TQ2205SEN (Issue Number 1)  
TQ2305SWN (Issue Number 3)

**SECOND SCHEDULE**  
**Replacement Plans**

TQ2105NEN (Issue Number 4)  
TQ2205SEN (Issue Number 2)  
TQ2305SWN (Issue Number 4)

**For and on behalf of WEST SUSSEX COUNTY COUNCIL**

*Authorised Signatory:*

NAME:

DATE MADE:

ADR8022-MM



## NOTES

1. ALL DIMENSIONS ARE IN METRES UNLESS OTHERWISE STATED
2. THE CONTRACTOR MUST ENSURE ALL UTILITIES' APPARATUS IS PROPERLY LOCATED AND CLEARLY MARKED ON SITE. THE DESIGNER DOES NOT GUARANTEE THE ACCURACY OF THE UTILITY INFORMATION PROVIDED FROM THE DESIGN STAGE AND THE CONTRACTOR SHALL BEFORE COMMENCING WORKS SATISFY HIMSELF OF THE PRECISE LOCATIONS AND DEPTHS OF UNDERTAKERS PLANT AND SERVICES, SURFACE WATER DRAINS AND GULLY CONNECTIONS BY REFERENCE TO THE AUTHORITY CONCERNED AND/OR BY SITE CHECKS AND/OR BY DIGGING TRIAL HOLES.
3. DRAWING TO BE READ IN CONJUNCTION WITH OTHER DRAWINGS AND RELEVANT SCHEDULES AND APPENDICES.
4. ANY DISCREPANCIES SHOULD BE REPORTED TO WSCC ENGINEER/PROJECT MANAGER IMMEDIATELY FOR CLARIFICATION AND APPROVAL.
5. PRINT IN COLOUR

© Crown copyright and database rights 2023, OS licence number AC0000849983

C02 C01	26/11/24 11/04/24	REV.1 First Issue	HS HS	SD SD
Rev	Date	Revision Details	Chk	Appd

Drawn: TK	For comment
Chkd: HS	For tender
Appd: SD	For construction
Date: 11/04/2024	As constructed

West Sussex County Council  
Highways Improvements  
First Floor  
Northleigh  
Tower Street  
Chichester  
West Sussex  
PO19 1RH



Project Name  
Shoreham Active Travel Initiative

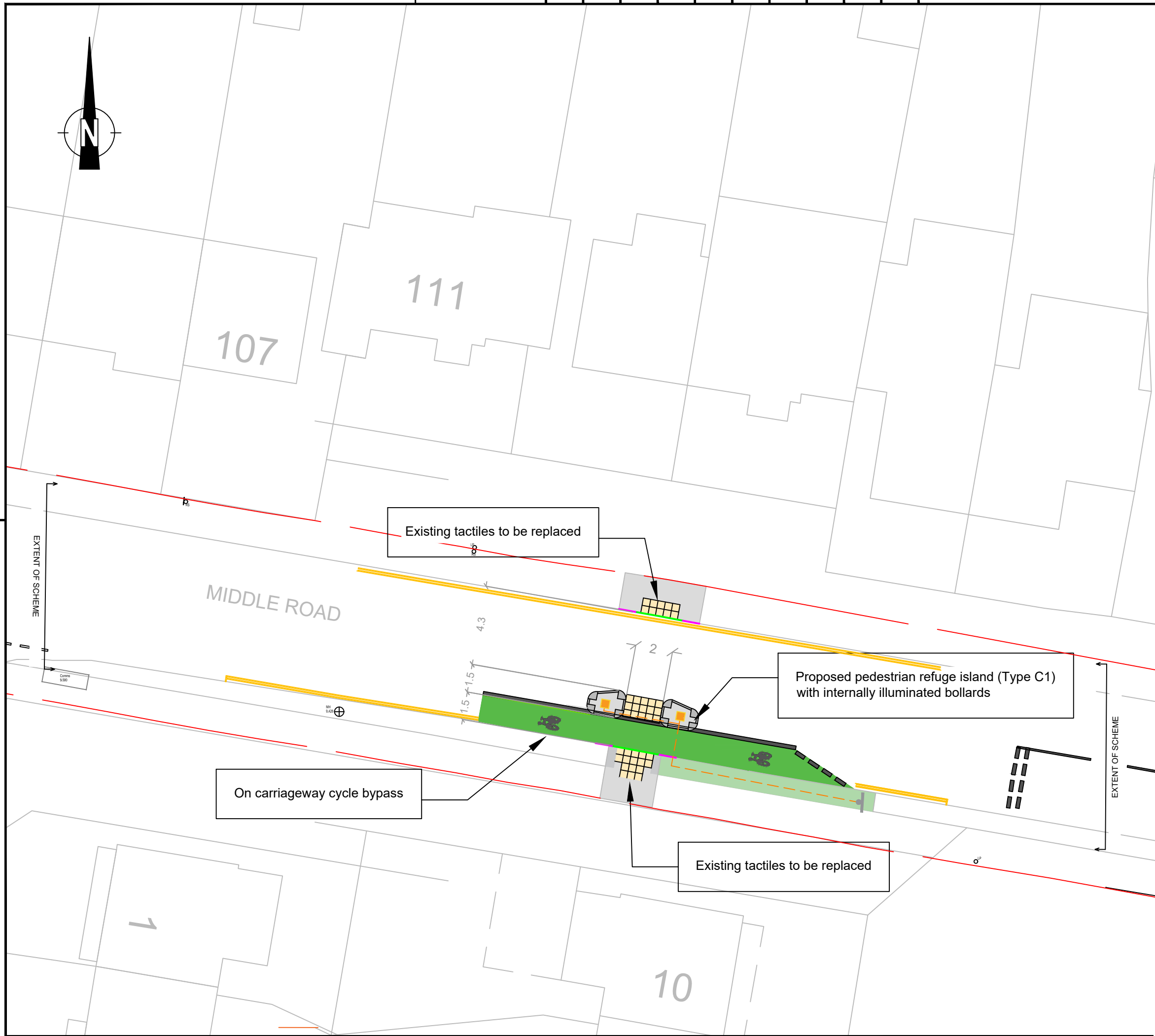
Drawing Title  
Detailed Design  
General Arrangement  
Inset 6

Original Drawing Size : A3

Scale : 1:200

Drawing No  
5641-WSCC-SATI-TK-0106

Rev  
C01



NOTES

1. ALL DIMENSIONS ARE IN METRES UNLESS OTHERWISE STATED
2. THE CONTRACTOR MUST ENSURE ALL UTILITIES' APPARATUS IS PROPERLY LOCATED AND CLEARLY MARKED ON SITE. THE DESIGNER DOES NOT GUARANTEE THE ACCURACY OF THE UTILITY INFORMATION PROVIDED FROM THE DESIGN STAGE AND THE CONTRACTOR SHALL BEFORE COMMENCING WORKS SATISFY HIMSELF OF THE PRECISE LOCATIONS AND DEPTHS OF UNDERTAKERS PLANT AND SERVICES, SURFACE WATER DRAINS AND GULLY CONNECTIONS BY REFERENCE TO THE AUTHORITY CONCERNED AND/OR BY SITE CHECKS AND/OR BY DIGGING TRIAL HOLES.
3. DRAWING TO BE READ IN CONJUNCTION WITH OTHER DRAWINGS AND RELEVANT SCHEDULES AND APPENDICES.
4. ANY DISCREPANCIES SHOULD BE REPORTED TO WSCC ENGINEER/PROJECT MANAGER IMMEDIATELY FOR CLARIFICATION AND APPROVAL.
5. PRINT IN COLOUR

© Crown copyright and database rights 2023, OS licence number AC0000849983

C01	11/04/24	First Issue	HS	SD
Rev	Date	Revision Details	Chk	Appd

Drawn: TK	For comment
Chkd: HS	For tender
Appd: SD	For construction
Date: 11/04/2024	As constructed

West Sussex County Council  
Highways Improvements  
First Floor  
Northleigh  
Tower Street  
Chichester  
West Sussex  
PO19 1RH



Project Name  
Shoreham Active Travel Initiative

Drawing Title  
Detailed Design  
General Arrangement  
Inset 7

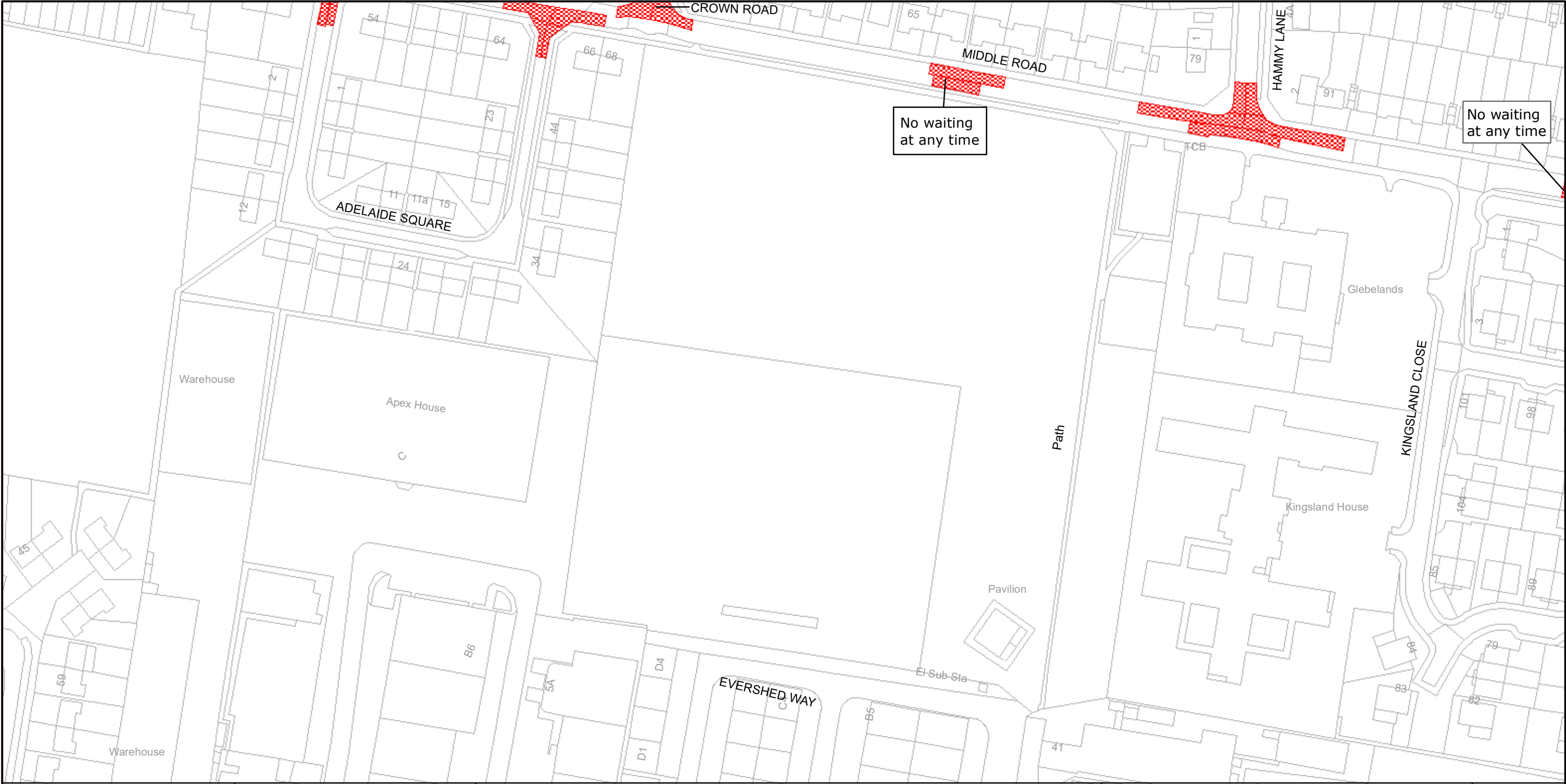
Original Drawing Size : A3

Scale : 1:200

Drawing No  
5641-WSCC-SATI-TK-0107

Rev  
C01

PAGE 1 OF 2: EXISTING RESTRICTIONS ONLY



West Sussex County Council  
Infrastructure  
The Grange  
Tower Street  
Chichester  
West Sussex  
PO19 1RH

ADUR DISTRICT: SHOREHAM/SOUTHWICK  
WAITING RESTRICTIONS

Reproduced from or based upon 2008 Ordnance Survey mapping with permission of the Controller of HMSO (c) Crown Copyright reserved.  
Unauthorised reproduction infringes Crown copyright and may lead to prosecution or civil proceedings West Sussex County Council Licence No. 100023447

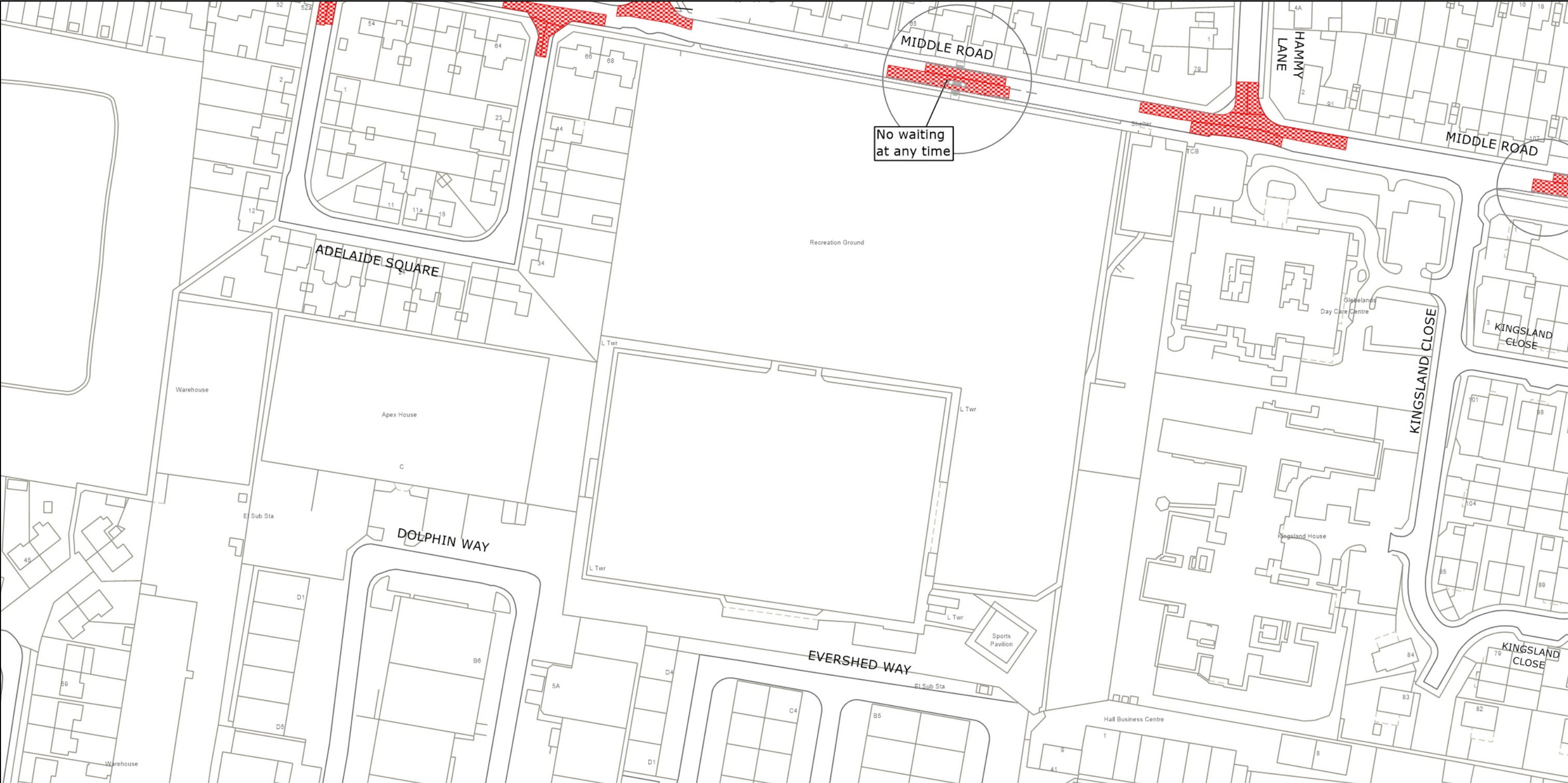
TILE REF NO:  
TQ2205SEN

SHEET NO 1  
SHEET ACTIVE FROM - 05/03/2009

±  
SCALE:  
1:1250  
at A3 size



PAGE 2 OF 2: PROPOSED CHANGES TO RESTRICTIONS (CIRCLED)



West Sussex County Council  
Highways & Transport  
The Grange  
Tower Street  
Chichester  
West Sussex  
PO19 1RH

ADUR DISTRICT: SHOREHAM/SOUTHWICK  
PROPOSED WAITING RESTRICTIONS (05.12.2024)

© Crown copyright and database rights 2024 OS AC0000849983. You are permitted to use this data solely to enable you to respond to, or interact with, the organisation that provided you with the data. You are not permitted to copy, sub-license, distribute or sell any of this data to third parties in any form.

TILE REF NO:  
TQ2205SEN

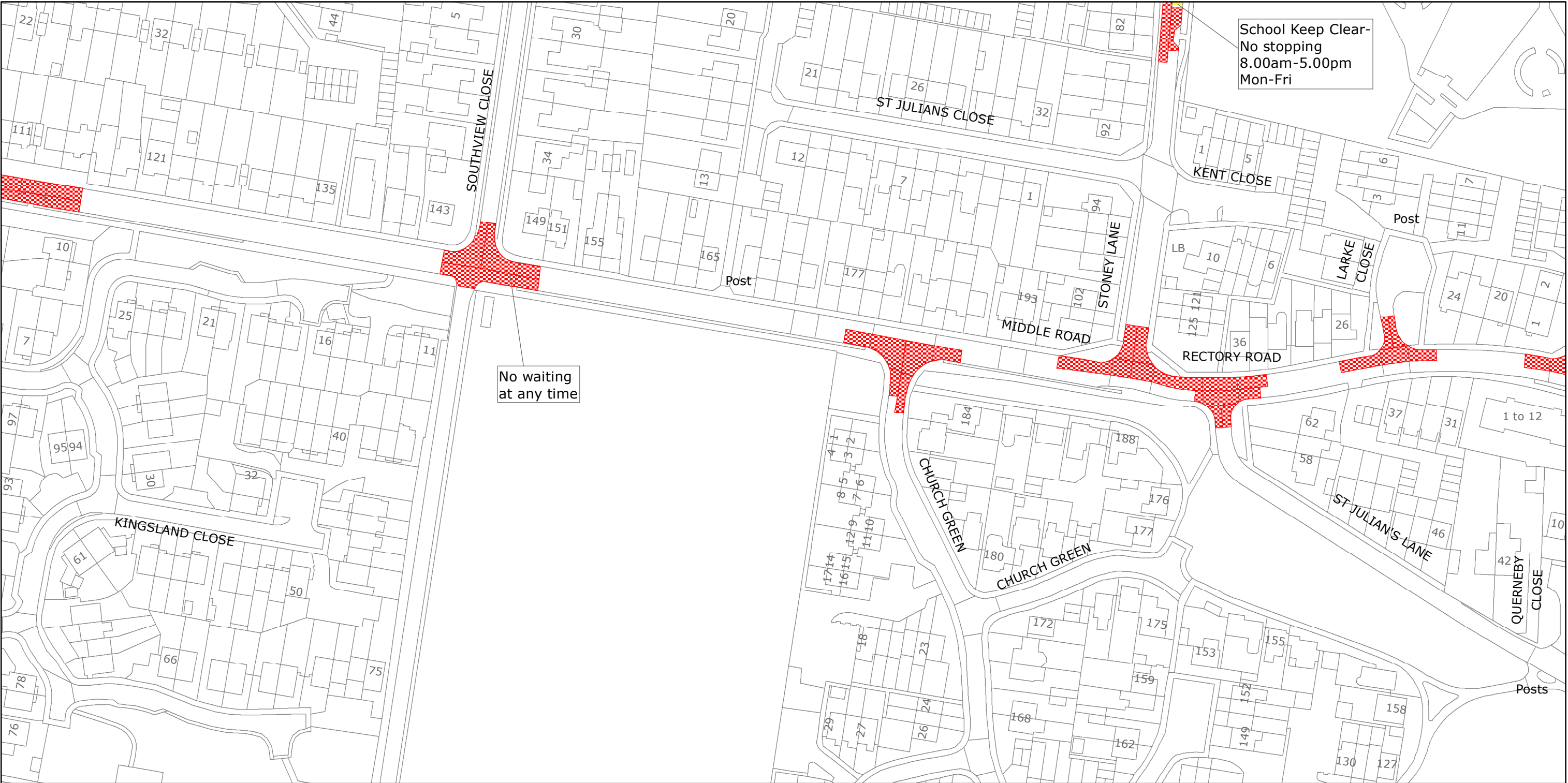
SHEET ISSUE NO 2\_ADR8022  
SHEET ACTIVE FROM - DD.MM.YYYY



SCALE:  
1:1250  
at A3 size



PAGE 1 OF 2: EXISTING RESTRICTIONS ONLY



West Sussex County Council  
Highways & Transport  
The Grange  
Tower Street  
Chichester  
West Sussex  
PO19 1RH

ADUR DISTRICT: SHOREHAM/SOUTHWICK  
WAITING RESTRICTIONS

Reproduced from or based upon 2020 Ordnance Survey mapping with permission of the Controller of HMSO (c) Crown Copyright reserved.  
Unauthorised reproduction infringes Crown copyright and may lead to prosecution or civil proceedings West Sussex County Council Licence No. 100018485

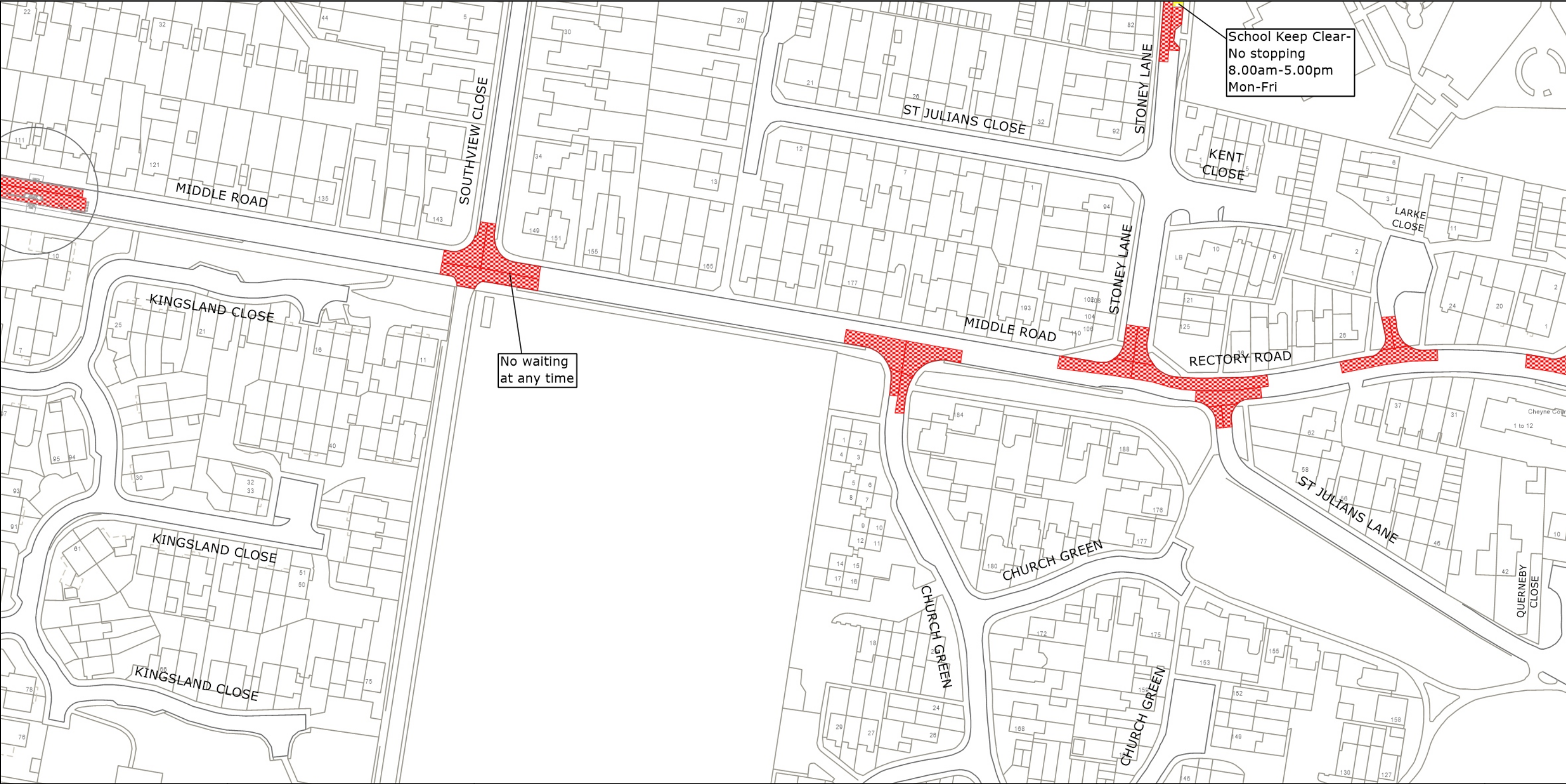
TILE REF NO:  
TQ2305SWN

SHEET ISSUE NO 3  
SHEET ACTIVE FROM - 12/03/2020

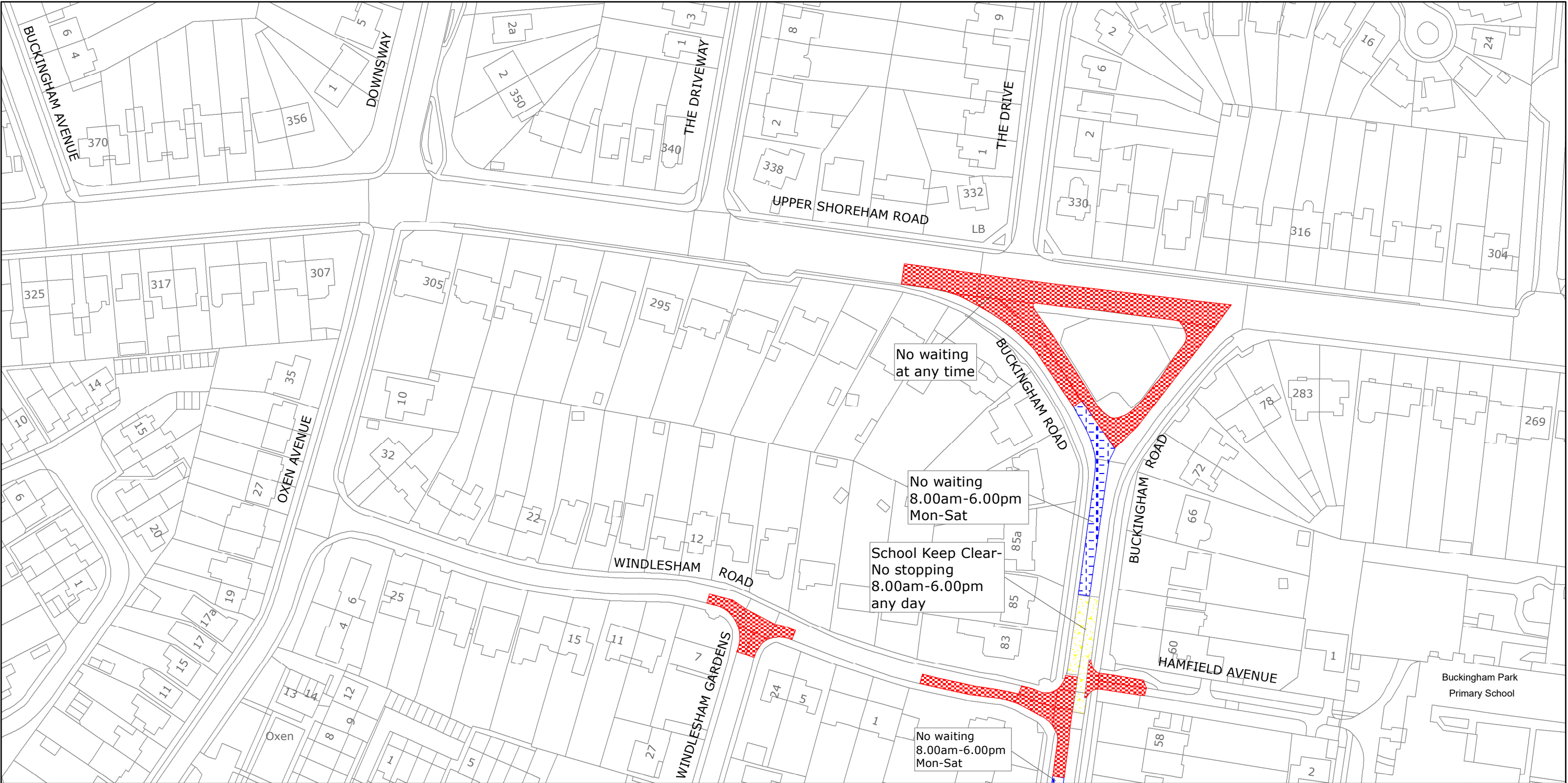
N  
SCALE:  
1:1250  
at A3 size



PAGE 2 OF 2: PROPOSED CHANGES TO RESTRICTIONS (CIRCLED)







West Sussex County Council  
Highways & Transport  
The Grange  
Tower Street  
Chichester  
West Sussex  
PO19 1RH

ADUR DISTRICT: SHOREHAM/SOUTHWICK  
WAITING RESTRICTIONS

Reproduced from or based upon 2020 Ordnance Survey mapping with permission of the Controller of HMSO (c) Crown Copyright reserved.  
Unauthorised reproduction infringes Crown copyright and may lead to prosecution or civil proceedings West Sussex County Council Licence No. 100018485

TILE REF NO:  
TQ2105NEN

SHEET ISSUE NO 3  
SHEET ACTIVE FROM - 12/03/2020



SCALE:  
1:1250  
at A3 size



PAGE 2 OF 2: PROPOSED CHANGES TO RESTRICTIONS (CIRCLED)

